# RNAV (GPS) RWY 9L
## HARTSFIELD-JACKSON ATLANTA INTL (ATL)

| WAAS CH 62800 W09D | APP CRS 095° | Rwy ldg 11730<br>TDZE 1019<br>Apt Elev 1026 |
|---|---|---|

RNP APCH.

For uncompensated Baro-VNAV systems, LNAV/VNAV NA below -7°C or above 54°C. Rwy 9L helicopter visibility reduction below RVR 4000 NA. Simultaneous approach authorized with Rwy 8L or 8R or 10, or Rwy 8L and 10. LNAV procedure NA during simultaneous operations. Use of FD or AP providing RNAV track guidance required during simultaneous operations.

MISSED APPROACH: Climb to 4000 direct LEADR and on track 092° to CONNI and hold.

| D-ATIS | ATLANTA APP CON | ATLANTA TOWER 8L-26R | 8R-26L | 9L-27R | 9R-27L | 10-28 | ALL RWYS | GND CON (8L-26R,8R-26L) | (9L-27R,9R-27L) | 10-28 | ALL RWYS |
|---|---|---|---|---|---|---|---|---|---|---|---|
| ARR 119.65 | | | | | | | | | | | |
| DEP 125.55 | 127.9 379.9 | 119.1 | 125.325 | 123.85 | 119.3 | 119.5 | 254.4 | 121.9 | 121.75 | 121.65 | 254.4 |

| CLNC DEL | CPDLC |
|---|---|
| 118.1 | |

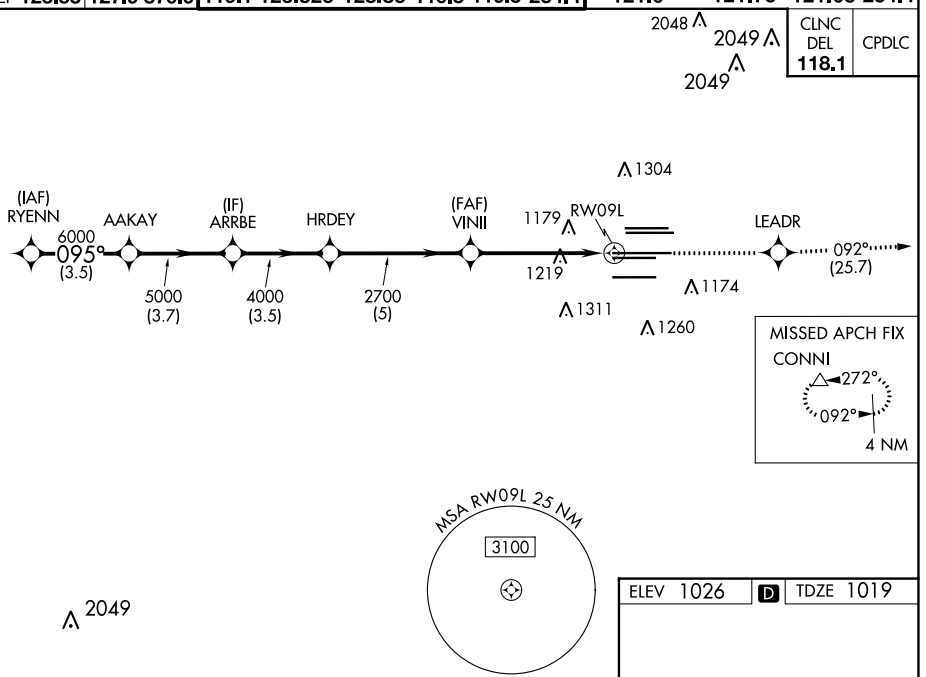


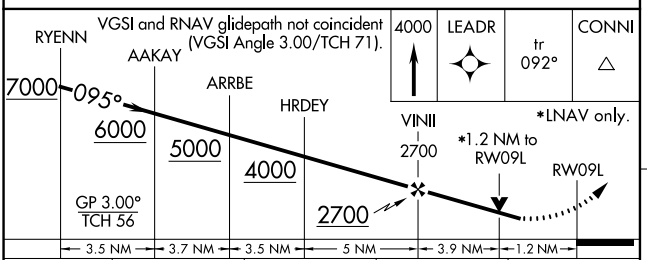


| CATEGORY | A | B | C | D |
|---|---|---|---|---|
| LPV DA | 1359/50 340 (400-1) | | | |
| LNAV/VNAV DA | 1405/60 386 (400-1¼) | | | |
| LNAV MDA | 1480/55 461 (500-1) | | 1480-1⅜ 461 (500-1⅜) | |

ELEV 1026 D TDZE 1019

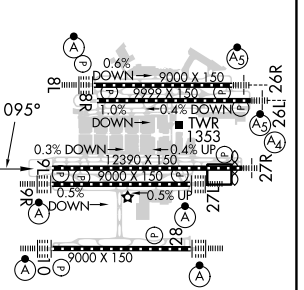


HIRL all Rwys
TDZ/CL Rwys 8L, 9R, 10, 26R, 27L and 28




SE-4, 22 FEB 2024 to 21 MAR 2024