WAAS CH 97634 W19A	APP CRS 194°	Rwy ldg 5507 TDZE 497 Apt Elev 497

RNAV (GPS) RWY 19
CARROLL COUNTY (HZD)

T A NA

For uncompensated Baro-VNAV systems, LNAV/VNAV NA below -15°C (5°F) or above 54°C (130°F). DME/DME RNP-0.3 NA. When local altimeter setting not received, use Mc Kellar-Sipes Rgnl altimeter setting and increase all DA 94 feet and all MDA 100 feet; increase LPV all Cats and LNAV/VNAV all Cats visibility ⅜ mile, LNAV Cats C and D visibility ¼ mile, and Circling Cats C and D visibility ½ mile. VDP and Baro-VNAV NA with Mc Kellar-Sipes Rgnl altimeter setting. Helicopter visibility reduction below ¾ SM NA.

MISSED APPROACH: Climb to 2200 direct WARAV and hold.

AWOS-3	MEMPHIS CENTER	UNICOM
133.275	134.65 316.15	122.8 (CTAF) L

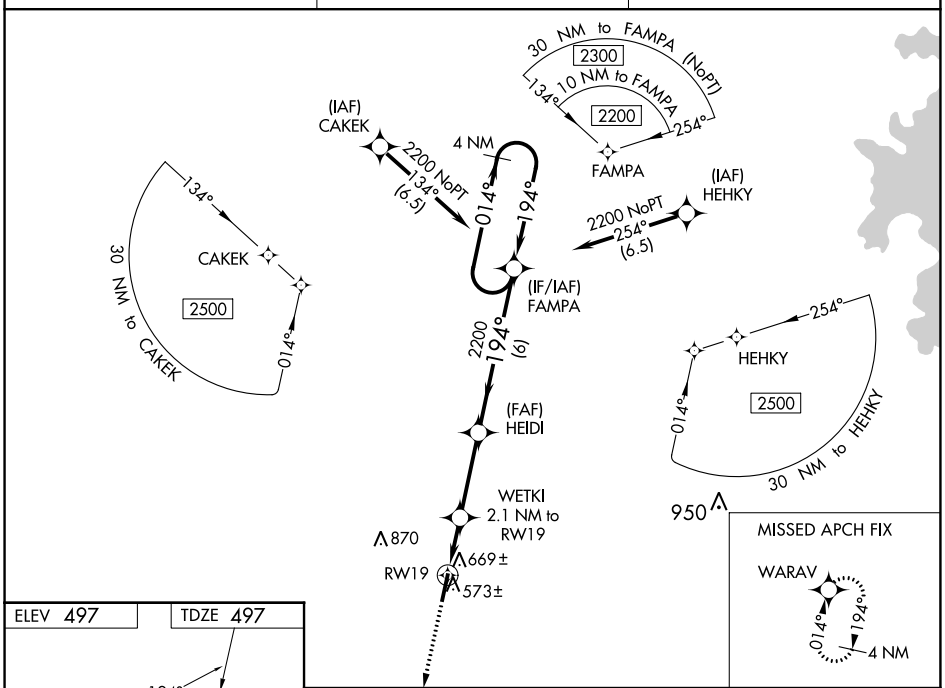

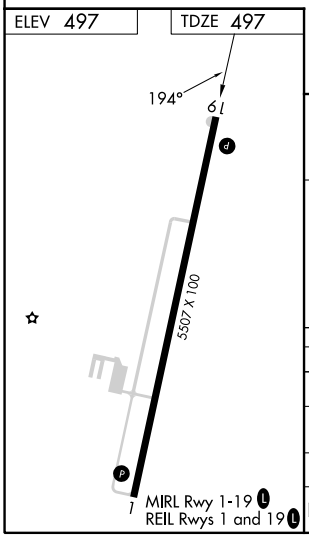

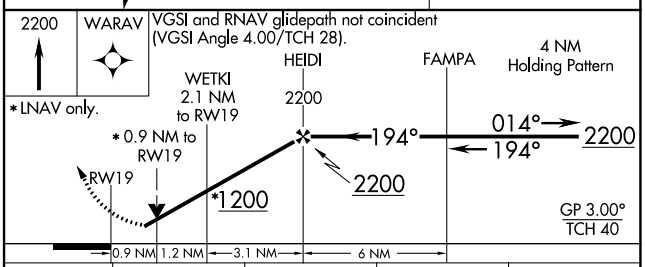

CATEGORY	A	B	C	D
LPV DA	798-1 301 (400-1)			
LNAV/VNAV DA	933-1½ 436 (500-1½)			
LNAV MDA	920-1 423 (500-1)		920-1¼ 423 (500-1¼)	
C CIRCLING	980-1 483 (500-1)		1220-2 723 (800-2)	1220-2¼ 723 (800-2¼)

SE-1, 22 FEB 2024 to 21 MAR 2024
SE-1, 22 FEB 2024 to 21 MAR 2024